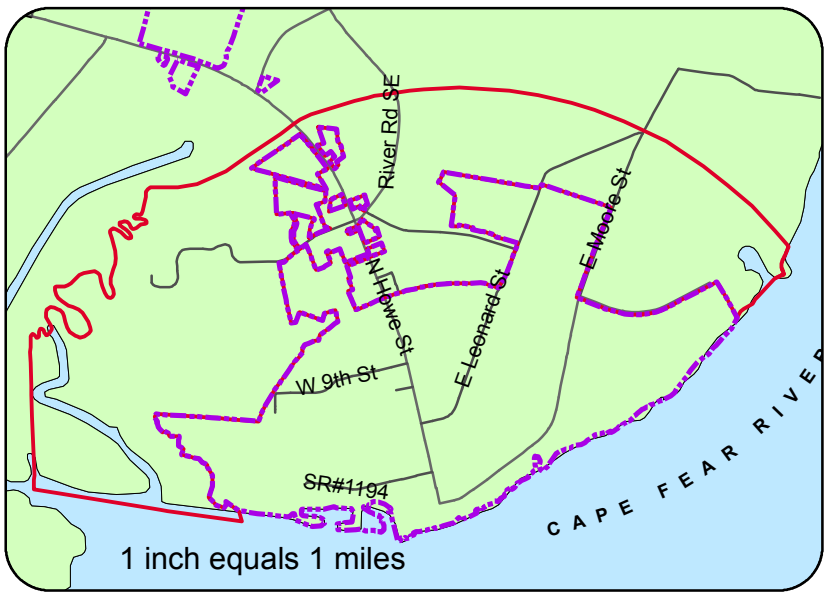







The preparation of this map was financed in part through a grant provided by the North Carolina Coastal Management Program, through funds provided by the Coastal Zone Management Act of 1972, as amended, which is administered by the Office of Ocean and Coastal Resource Management, National Oceanic and Atmospheric Administration.



Legend

-  Corporate Limits
-  ETJ
-  NC DOT Roads
-  Brunswick County
-  NC County Boundary

MAP 1



City of Southport

Land Use Plan

Regional Location